How to create a climate graph?

Comparing Nairobi and London

Step One: Draw on three axis



Step Two: Add months to x-axis

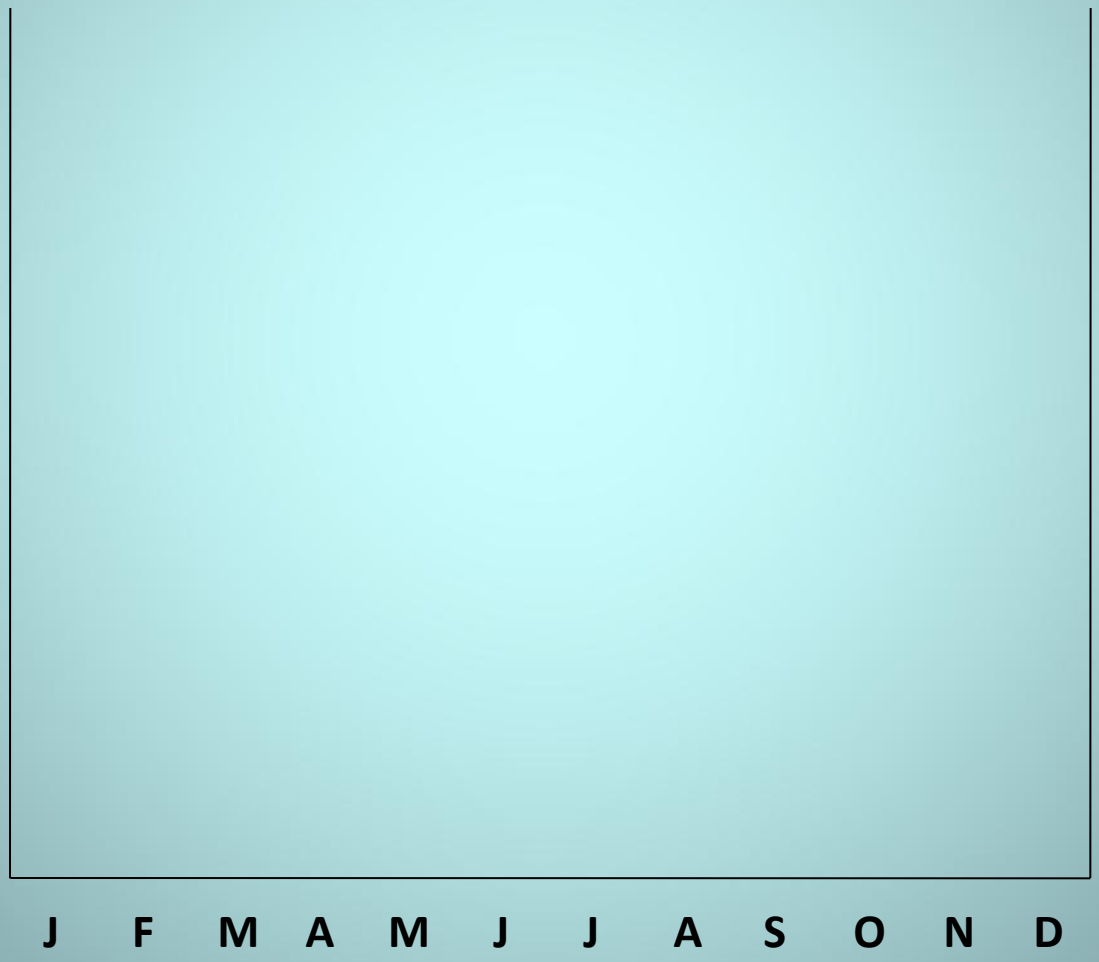

Step Three: Add temperature to left hand y-axis

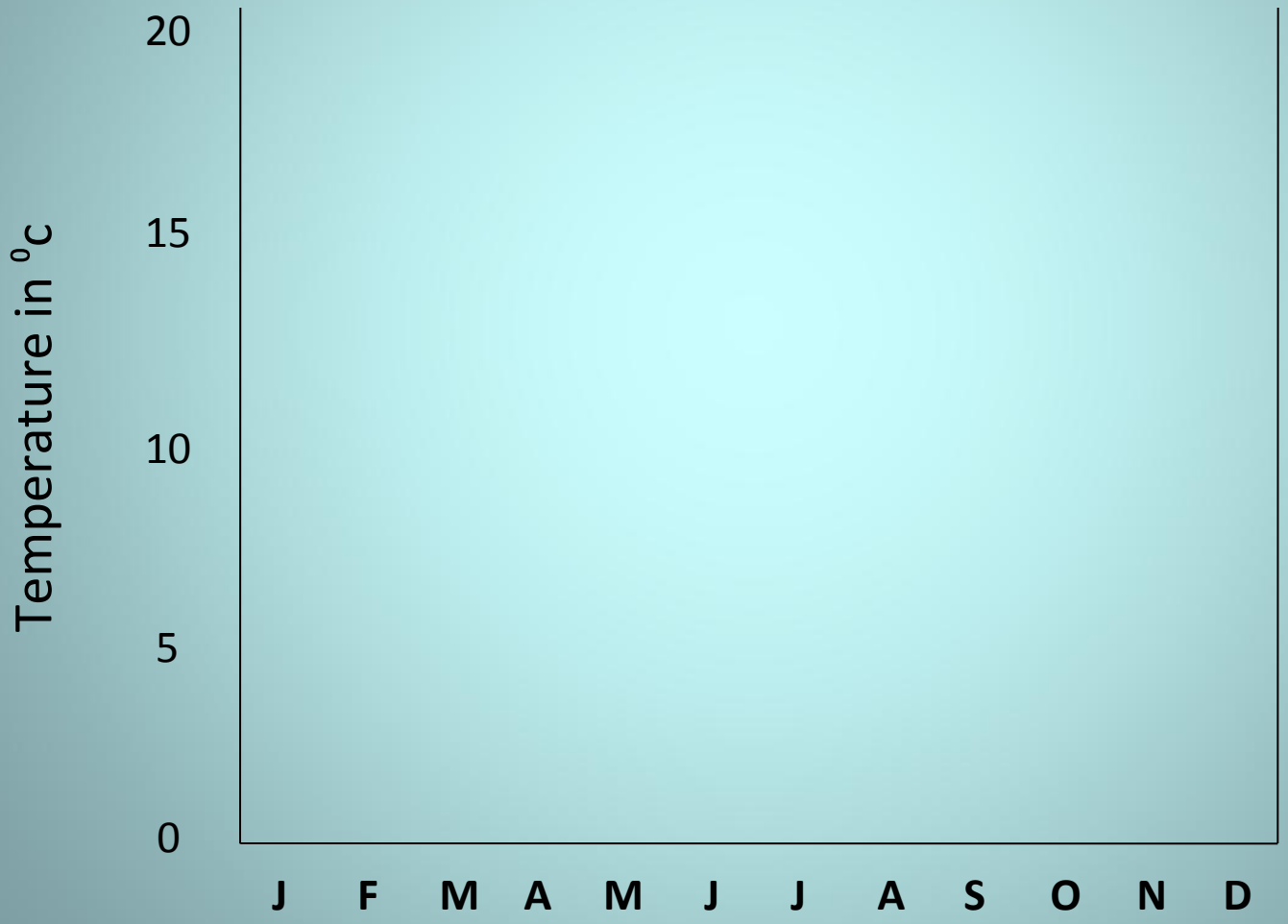

Step Four: Add rainfall to the right y-axis



Now you're ready to add the data!

(You do need to look at your data before to work out what size your axis need to be!)

Step Five: Add your rainfall data

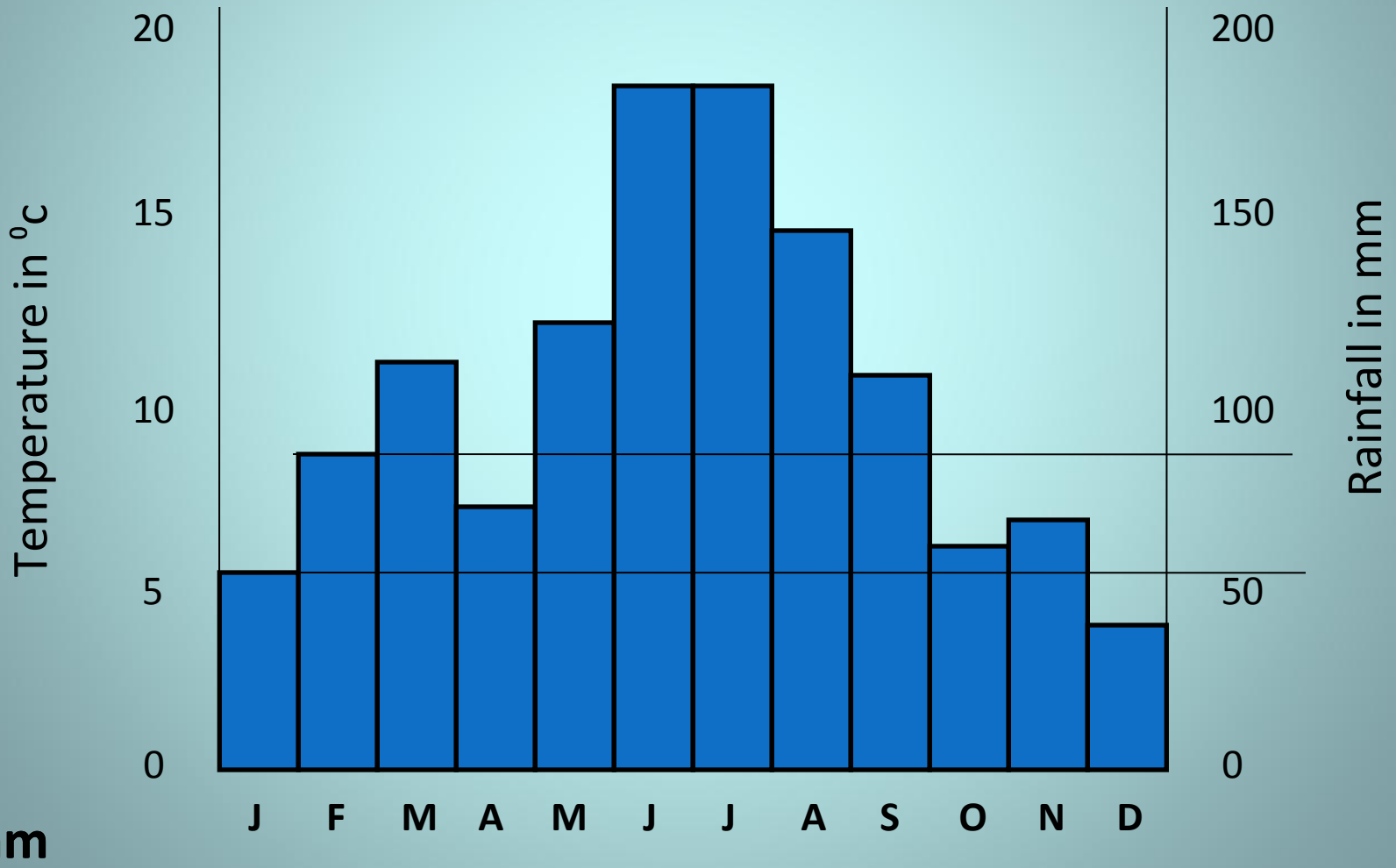

Feb
90mm

Step Six: Add the temperature line

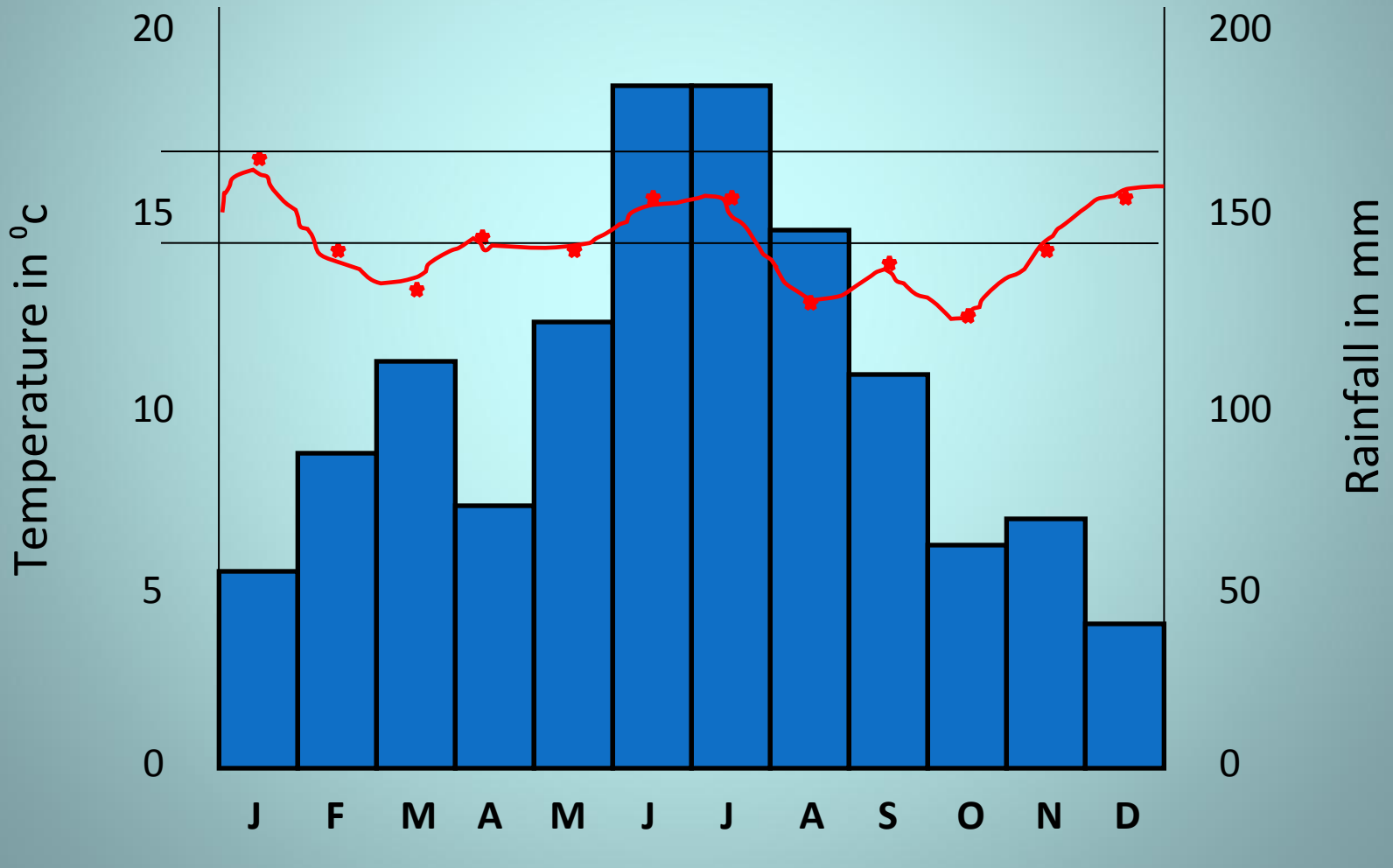

Feb
16 ^{0}c

YOUR CIMATE GRAPH IS FINISHED!!!

WELL DONE!